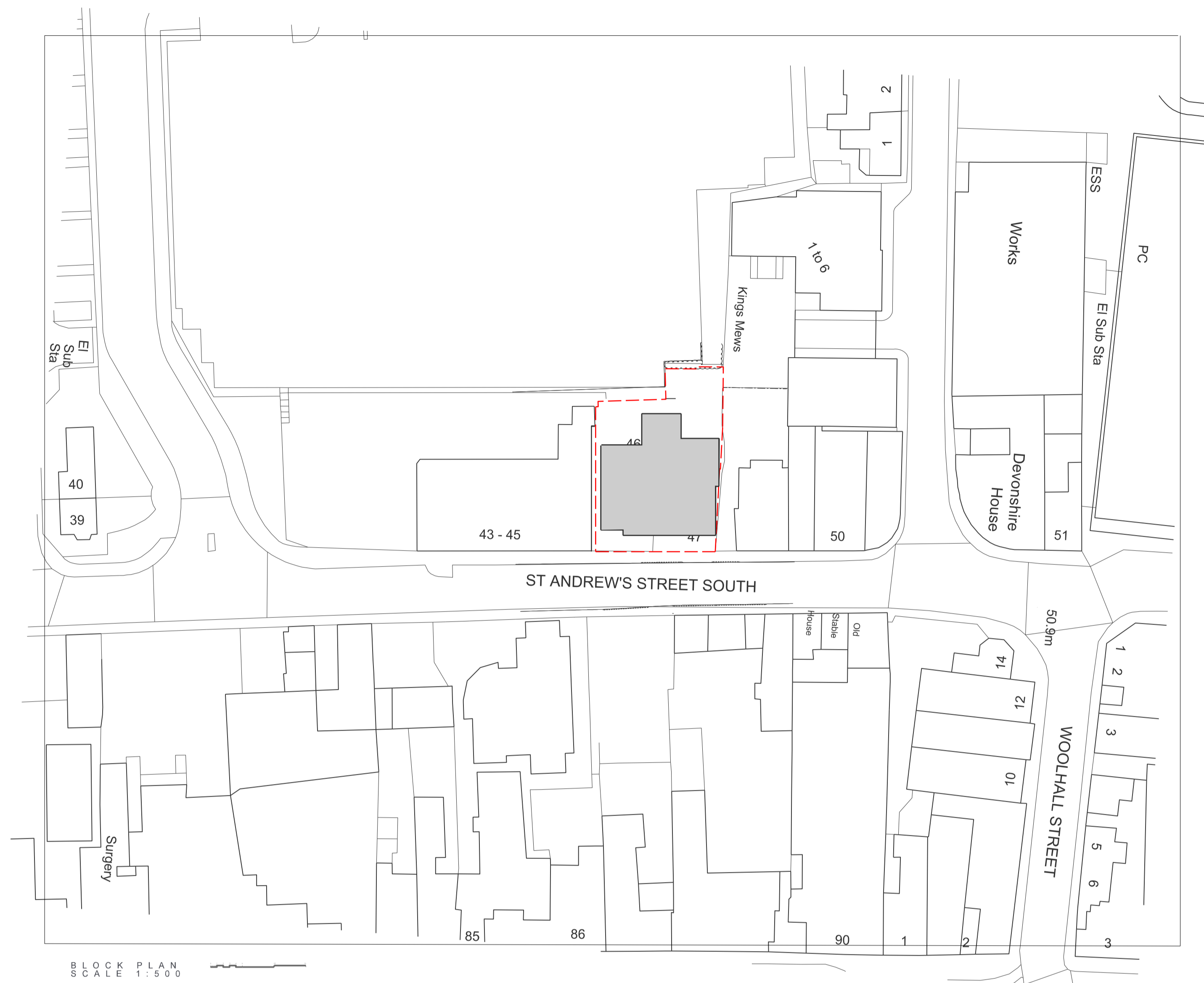
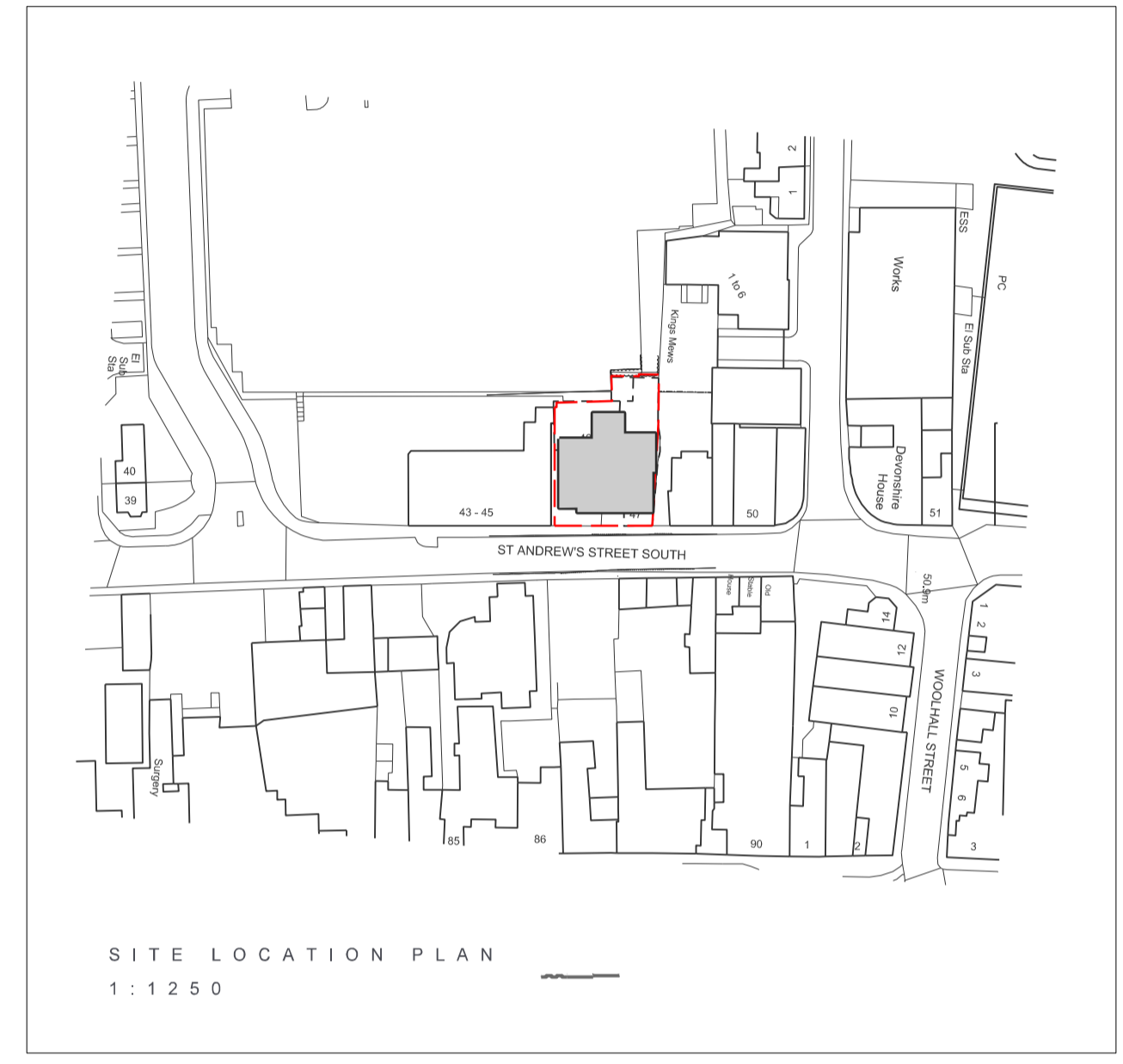


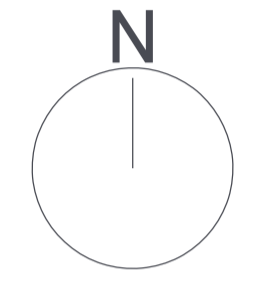
DO NOT SCALE FROM THIS DRAWING. WORK TO FIGURED DIMENSIONS.
THIS DRAWING IS THE COPYRIGHT OF STANLEY BRAGG ARCHITECTS LTD
AND SHOULD ONLY BE REPRODUCED WITH THEIR EXPRESS PERMISSION.



LOCATION PLAN
1:500



SITE LOCATION PLAN
1:1250



DEMOLITION PLAN
1:500

REV	NOTE	DRN	DATE
A	PLANNING SUBMISSION	JR	28.03.17

SKETCH	BUILDING REGS	
PRELIMINARY	TENDER	
APPROVAL	CONSTRUCTION	
X PLANNING	HAS FILE	

Stanley Bragg
ARCHITECTS

STANLEY BRAGG ARCHITECTS LIMITED
PAPPIR HOUSE, 1ST FLOOR, TOLLGATE WEST, COLCHESTER, CO3 8AQ
T 01206 571371 F 01206 788497

3rd FLOOR, ELDON HOUSE, ELDON STREET, LONDON EC2M 7LS
T 0203 8679 026
E: arch@stanleybragg.co.uk

CLIENT JULIA MACKAY PROPERTIES			
PROJECT ST. ANDREWS STREET SOUTH			
DRAWING DEMOLITION, BLOCK AND SITE LOCATION PLAN			
SCALE 1:500 @ A1	1:1250 @ A1	DRAWN JR	CHECKED SEJ
DATE MARCH 2017			REVISION A
DRAWING NUMBER 6405/1203			1